





This map was prepared by Barbara A. Donner with the Division of Environmental Assessment and Restoration. For more information please contact [barbara.donner@dep.state.fl.us](mailto:barbara.donner@dep.state.fl.us) or [kenneth.weaver@dep.state.fl.us](mailto:kenneth.weaver@dep.state.fl.us)

## Marine Nutrient Regions October 1, 2012

### Perdido Bay

#### Marine Nutrient Regions

##### Label, Estuary, Segment

-  9.a, Perdido, Big Lagoon
-  9.b, Perdido, Upper Perdido Bay
-  9.c, Perdido, Central Perdido Bay
-  9.d, Perdido, Lower Perdido Bay

